


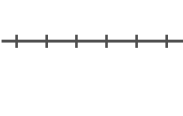




















NC/73 Area

Proposed Ordinance Map Sept 2011

Legend

-  Affected Properties Boundary
-  Davidson Town Limits
-  County Boundary
-  Railroads
-  Roads
-  Lakes
-  Streams
-  Parcels

Planning Areas

-  Central Business District (CBD)
-  College Campus (COL)
-  Conditional (CON)
-  Flex Campus (FC)
-  Employment Campus (EC)
-  Lakeshore (LAK)
-  Neighborhood Center (NC)
-  Neighborhood Edge (NE)
-  Neighborhood General (NG)
-  Rural Reserve (RR)
-  Rural (RUR)
-  Special Use (SU)
-  Village Center (VC)
-  Village Infill (VI)

